

44 ↑ To Caledonia
(0.8 miles)

76



Clubhouse

Ice rink
(in winter)

Parking
Lot

Golf Course



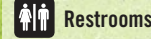
MAP KEY




Garbage Can



Bench



Restrooms



Pop Machine



Food

— Hiking trail

- - Winter trail

Made possible through a community partnership between Houston County Public Health, the City of Caledonia, and Ma Cal Grove Country Club.



MA CAL GROVE SCENIC TRAIL

1.7 miles



33min BRISK

42min RELAXED

Circle beautiful Ma Cal Grove Golf Course and picturesque farmland in this loop! Grass and gravel walking trail allows a leisurely stroll with family and pets. In the winter, the green turns into a cross-country ski and snow shoe trail, with an ice rink next to the clubhouse.



Houston County
Public Health

Partnering for Health: Every Person, Every Day.



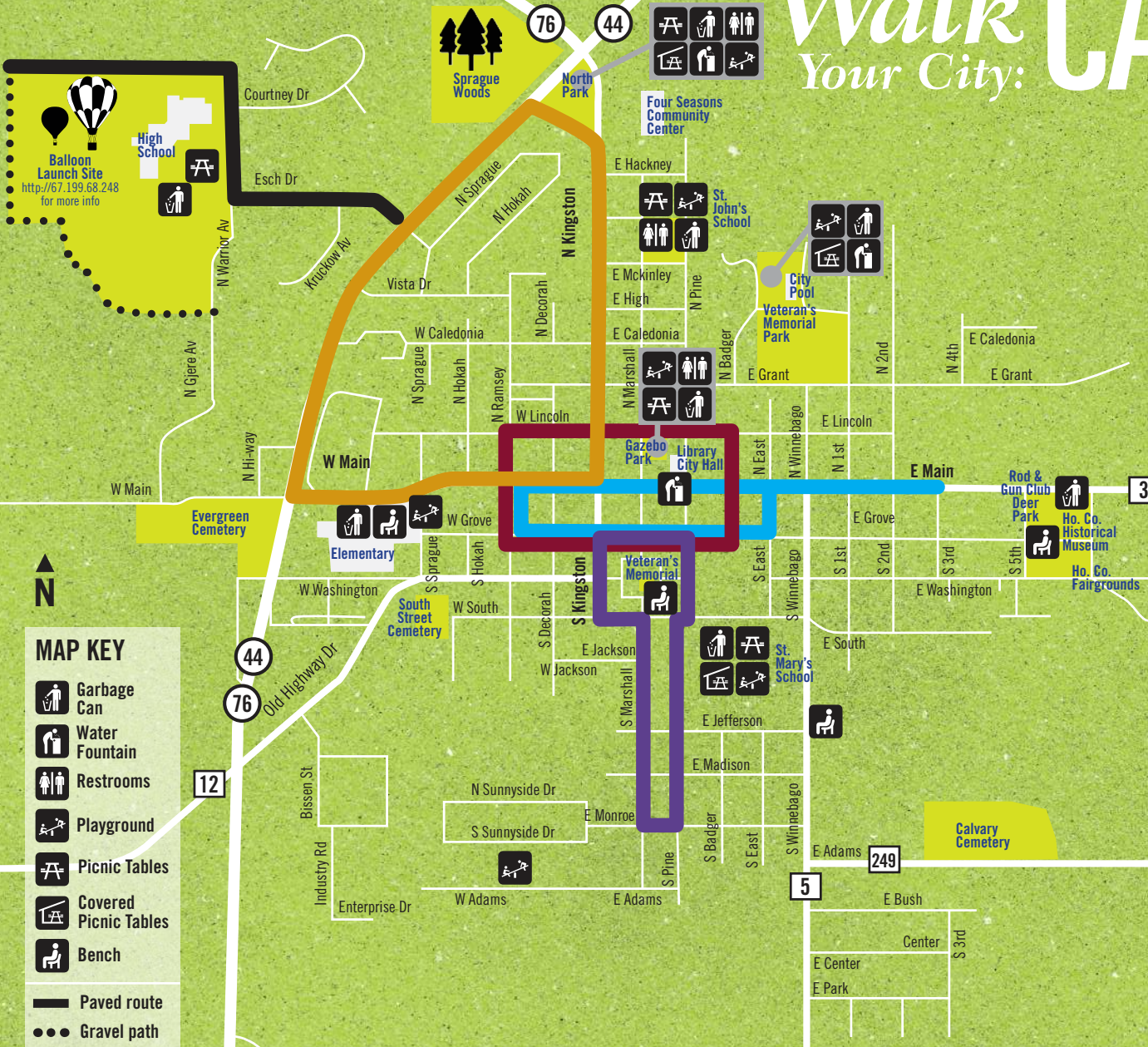
SHIP



Walk Your City: CALEDONIA

A walking & biking guide
to Caledonia, Minnesota

Walk Your City: CALEDONIA



MAP KEY

- Garbage Can
- Water Fountain
- Restrooms
- Playground
- Picnic Tables
- Covered Picnic Tables
- Bench
- Paved route
- Gravel path

COURTHOUSE TRAIL **16min BRISK**
20min RELAXED
0.95 miles **10min BIKE**

A tree-lined neighborhood stroll, beginning and ending around Houston County's historic courthouse and Veteran's Memorial. From East Grove, stroll down South Pine Street, then at East Monroe, walk over to South Marshall Street. Head back north to South Kingston Street via South Street.

WARRIOR TRAIL **30min BRISK**
40min RELAXED
1.3 miles **15min BIKE**

This path takes you further into nature, beginning with sidewalks and ending on a gravel path through prairie grasses. Walk Esch Drive, then wind around the high school grounds.

NORTH PARK TRAIL **33min BRISK**
42min RELAXED
1.6 miles **12min BIKE**

Circumscribe the town! Walk along the Highway 44 path to Main Street, stroll east to the heart of downtown, then north on Kingston, ending at North Park. Go around the Caledonia Public Library for additional 0.3 miles!

GAZEBO TRAIL **12min BRISK**
20min RELAXED
0.8 miles **6min BIKE**

Circle through downtown Caledonia. From the corner of North Ramsey and West Lincoln streets, go south to Grove Street, then east to Badger Street, and back north to East Lincoln Street. Relax in shady Gazebo Park afterwards.

MAIN STREET TRAIL **30min BRISK**
40min RELAXED
1.4 miles **12min BIKE**

Loop down Main Street towards the fairgrounds. Great way to see Caledonia's historic downtown. For a little extra, explore the Houston County Historical Society and fairgrounds!

**All walking and biking times are estimates; please be aware that they will vary depending on your speed and other conditions.*

To Ma Cal Grove Scenic Trail (0.8 miles) ↓